

### Hokkai Takashima

●From 1850 (The 3rd year of the Kaei Period) to 1931 (the 6th year of the Showa Period)


#### Hokkai Takashima and the Chomonkyo Gorge

In the 3rd year of the Kaei Period Takashima, domain doctor, at 8 chosuji Emukai. He went to Meirinkan and after the Restoration he went up to Ikumon Mine school to study French, botany, geology and worked as a member of the Agriculture Ministry. He was sent to Europe in the 17th year of the Meiji Period to learn Forest Learning in Nancy, France. In the 21st year he returned to Japan. During his life in France, he had the chance to learn Japanese Painting by Émile Gallé, a member of Nancy school to express Japanese Delicacy. When he was 53 years old, he decided to devote himself to paint and played a role teaching. He and his members of the group walked about the Chomonkyo Gorge and nominated “the Chomonkyo Gorge.” Later, he organized the painter group to paint and sell. They made a profit of more than 17,600 yen and spent the construction. They made a profit of more than 17,600 yen and spent the construction. The nature trail, approximately 10 km in total length and about 1 meter wide, was constructed and maintained.

#### The Assembly Hall of the Hagi Abu River Spa

This hot spring facility is located directly below the Abugawa Dam. The men's and women's baths alternate every day, and the open-air baths, which are surrounded by a large area, are spacious and open to the public. The spring water is alkaline simple hot spring, soft and gentle on the skin, and effective in relieving fatigue, so please stop by after a stroll. There are also bungalows and a campsite adjacent to the hot spring for overnight stays.

- Admission fee (including sauna fee) / Adults 550-yen, school children 250 yen, children under 7 years old 100 yen
- Business hours / 10:00 - 21:00 (reception desk - 20:30)
- Closed / Tuesdays (open on national holidays)
- Tel. 0838-54-2619
- URL / <https://hagiabugawaonsenpark.jimdofree.com/>



the Assembly Hall Home Page

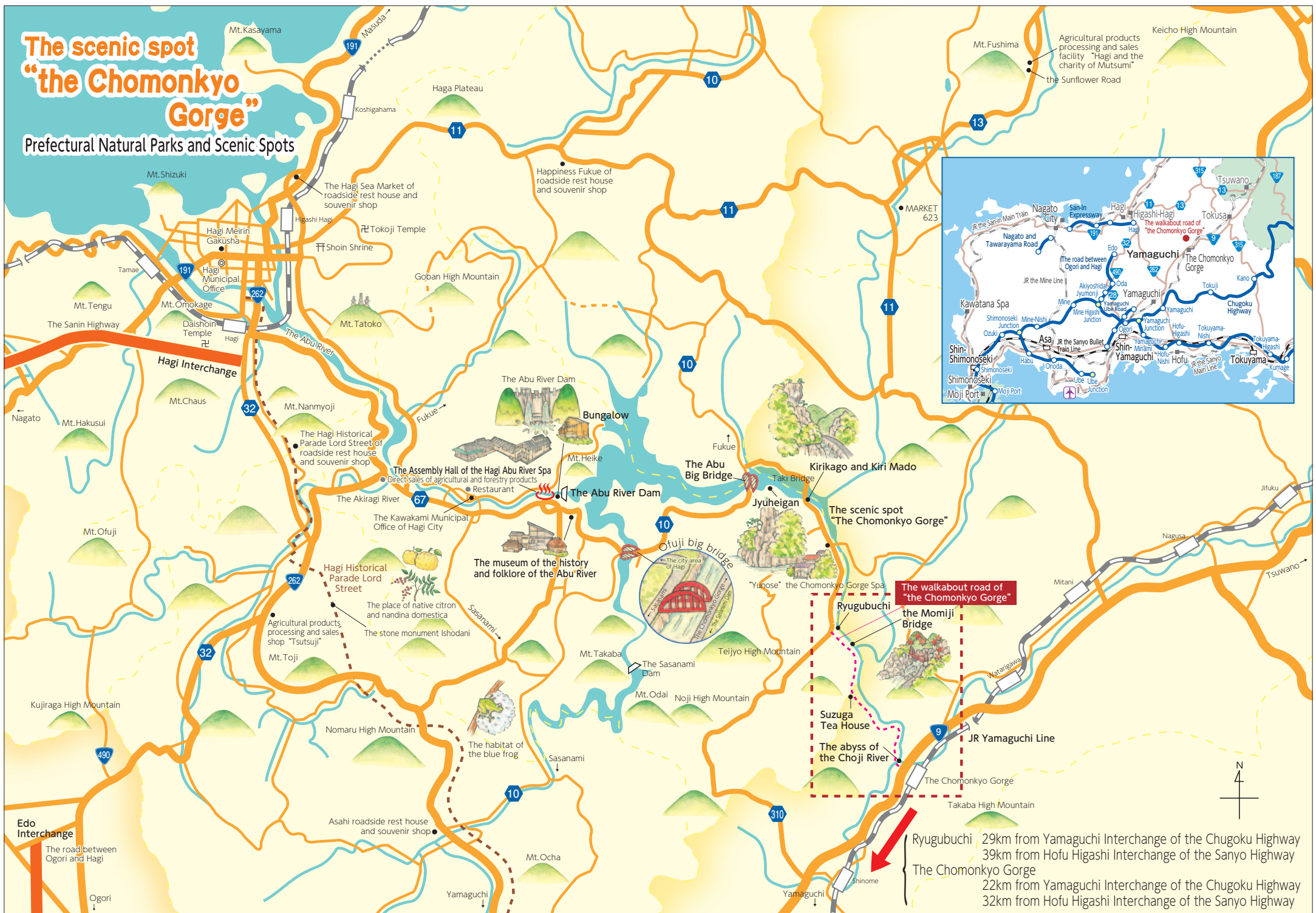
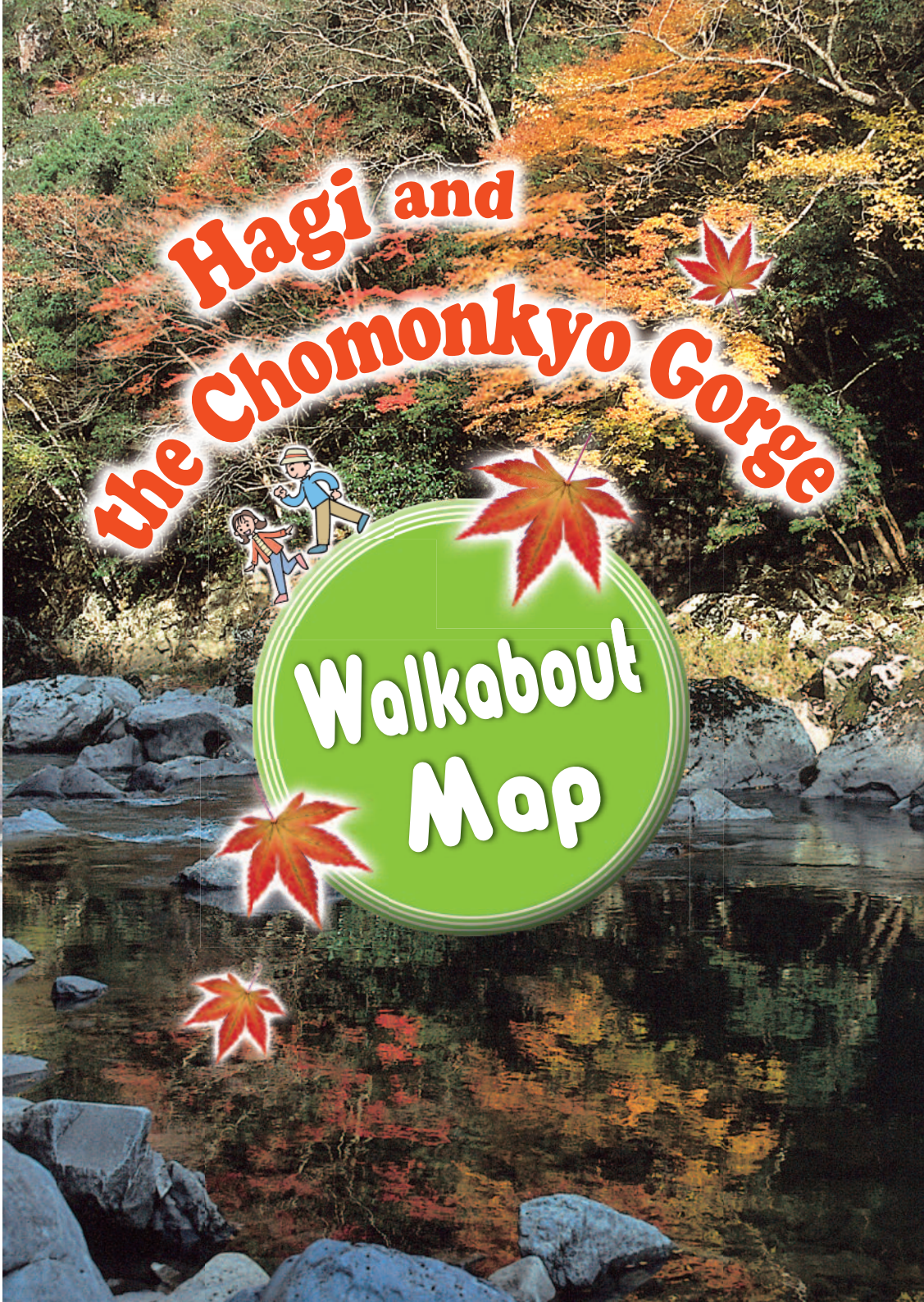
**The sightseeing department, Hagi City**

The 3rd building in Hagi Meiringakusha, 602 Emukai, Hagi City, Yamaguchi Prefecture 758-0041, Japan  
Tel. 0838-25-3139  
Official Website “HAGI” of Hagi City Tourism Bureau <https://www.hagishi.com/>

**Kawakami General City Office**

4462-1 Kawakami, Hagi City, Yamaguchi Prefecture 758-0141, Japan  
Tel. 0838-54-2121

August,2023,now






The historically scenic place of the **Chomonkyo** (Prefectural Natural Park)

**11 Kawausobuchi**  
 About 2.3km from the Ryugu Abyss

The area where a legend tells of a monster giant otter that was killed by a hunter in an old tale of Kawakami. The scene reflected on the surface of water is very beautiful.


 An illustration of a river scene. In the foreground, there are rocks and a wooden fence. The water is blue and reflects the surrounding trees and sky. On the right bank, there are trees with autumn-colored leaves (orange, yellow, and red). The sky is blue with some white clouds.

The area is wide and flat for people to go to the riverside

Bozu Rock

Arima Onsen

The scene with red autumn leaves around here from the Ryugu Abyss to the Suzuga tea house.

**8** The scene around the exit of the tunnel is very beautiful.

↑ the uphill road

**9** **The Takashima**  
About 1.7km from the

**Kamiwaruse**  
about 1.2km

**The Takashima**  
pa  
co  
Ch  
wa

**5 The Hokkaido** Shimowaruse about 11km About 0.55km from the

about 1.1 km

Oshidori R.

No passage

2, 3, 4, 5, 6, 7

### 3 Dainidangyobaku

About 0.15km from the Ryugu Abyss

Water dropped down rapidly. Water dropped down very rapidly, so that fish couldn't go up the valley.

The waterfall is a vibrant scene with water splashing over grey rocks into a pool below. Lush green trees and bushes frame the waterfall, and a small blue stream flows into the pool from the right. The illustration is colorful and detailed, showing individual rocks and splashes of water.

3 min	boardside rest house & souvenir "The Chomomiyō Gorge" 3 min
0.2 km	

**10 The Suzuga tea house**  
 About 2.1km from the Ryugu Abyss

The gallery over the stream where people can have meals with cool wind. The upper stream area is Ato and the lower area is Hagi city.



**4 The Shiraito Valley**  
 About 0.32km from the Ryugu Abyss


The valley on the right side of the walking road is small but very beautiful.


## 2 The Sesshu-daki fall

About 0.08km from the Ryugu Abyss

It is said that long times ago painter Sesshu visited the Chomonkyo Gorge and painted. So, it is named like that. The valley is small but beautiful.

**Parking lot**  
 usual cars **107** cars  
 big bus **4** cars  
**Free**


 Toilet

 Toilet for physically handicapped persons  
 for men and women

# 1 The Ryugu Abyss

The entrance of walking road from Hagi

The area where the surface of the water is slow and reflect the environmental atmosphere. It began to be named because of the legend of the Ryugu in the bottom of the water.



**The Sakura bridge**  
It is so small that you might miss it.


There are lots of upward and downward slopes.

the Ryugu Abyss

stream scene with the other riverside enjoying the natural why don't you take and enjoy the view harbor built on the side?

The scene around the current of the stream is very impressive

13




This area is wide enough for people to walk down to the water.

at 1.5km from the Ryugu Abyss


the Kuaragari abyss

The Ikumokei Walking road




The Ikumo Dam

**6 The Daiichidangyobaku**  
About 0.6km from Ryugasaki Abyss



Fish couldn't go up because of rapids like the *dainidangyobaku*. The area where beautiful because of the Momiji bridge and red leaves.



house & souvenir shop  
(100 minutes)

12 O  
13 F  
14 K  
15 S  
16 T

3 min	10 min	8 min	8 min	20 min	3 min
0.2 km	0.5 km	0.4 km	0.4 km	1.1 km	0.2 km

The Chomomkyo Gorge called the Historical Roadside Rest House & souvenir shop

Chomomkyo Gorge Station

The National Road

The couple rock

The walking road from the Senbakudoukou to the Chomomkyo Station is flat and wide for two persons.

To Tswano


Umanose • Goishiiwa

**15 Senbakudoukou**  
About 3.8km from the Ryugu Abyss


The rapid stream scene with the cliff on the other riverside is just like enjoying the natural picture. Why don't you take a break and enjoy the view from the arbor built on the mountain side?

100

**8** ★ About 1.5km from the Ry  
According to the old lege  
sprite turned itself into a sp  
is wide and beautiful



became very



**6** The D

About 0.6km

A stylized illustration of a river or stream flowing through a rocky landscape. The water is depicted with blue and white lines, suggesting movement and rapids. Large, grey, angular rocks are scattered throughout the riverbed and along the banks. The background shows more rocks and a hint of a forested area on the left.

side rest house & souvenir shop  
(about 100 minutes)

11 12 13

Funairi	10 min	0.5 km
Otani Abyss	3 min	0.2 km
Kawauso Abyss	3 min	0.2 km

### 13 Funairi

About 3km from the Ryugu Abyss

The stream of water is not current around here and good for settling afloat.

**7 The Momiji bridge**  
About 0.6 km from the Ryugu Abyss  
The bridge over the rapid stream. The a  
beautiful because of the red leaves.

A vibrant, stylized illustration of a suspension bridge with a red frame and black cables, spanning a blue river. The foreground is filled with large, bright orange and yellow autumn leaves and grey rocks. The background shows more green trees and a bright, sunny sky.

## Let's Walking

- The full length is about 5.1km between the Ryugu Abyss and the Historical Roadside rest house & souvenir shop
- Required Time : about one hour 40 minutes (about 100 minutes)

1	The Ryugu Abyss	12 min	0.6 km
7	The Momiji Bridge	10 min	0.5 km
	Shimowaruse	3 min	0.1 km
	Kamiwaruse	20 min	0.9 km
10	The Suzuga Tea House	3 min	0.2 km
11	Kawauso Abyss	3 min	0.2 km
12	Ofani Abyss	10 min	0.5 km
13	Funairi	8 min	0.4 km
14	Kayaga Abyss	8 min	0.4 km
15	Senbakuoukou	20 min	1.1 km
16	The abyss of the Choji River	3 min	0.2 km
The roadside rest house & souvenir shop "The Chomonkyo Gorge"			